


















# BLACKMAN CHARTER TOWNSHIP

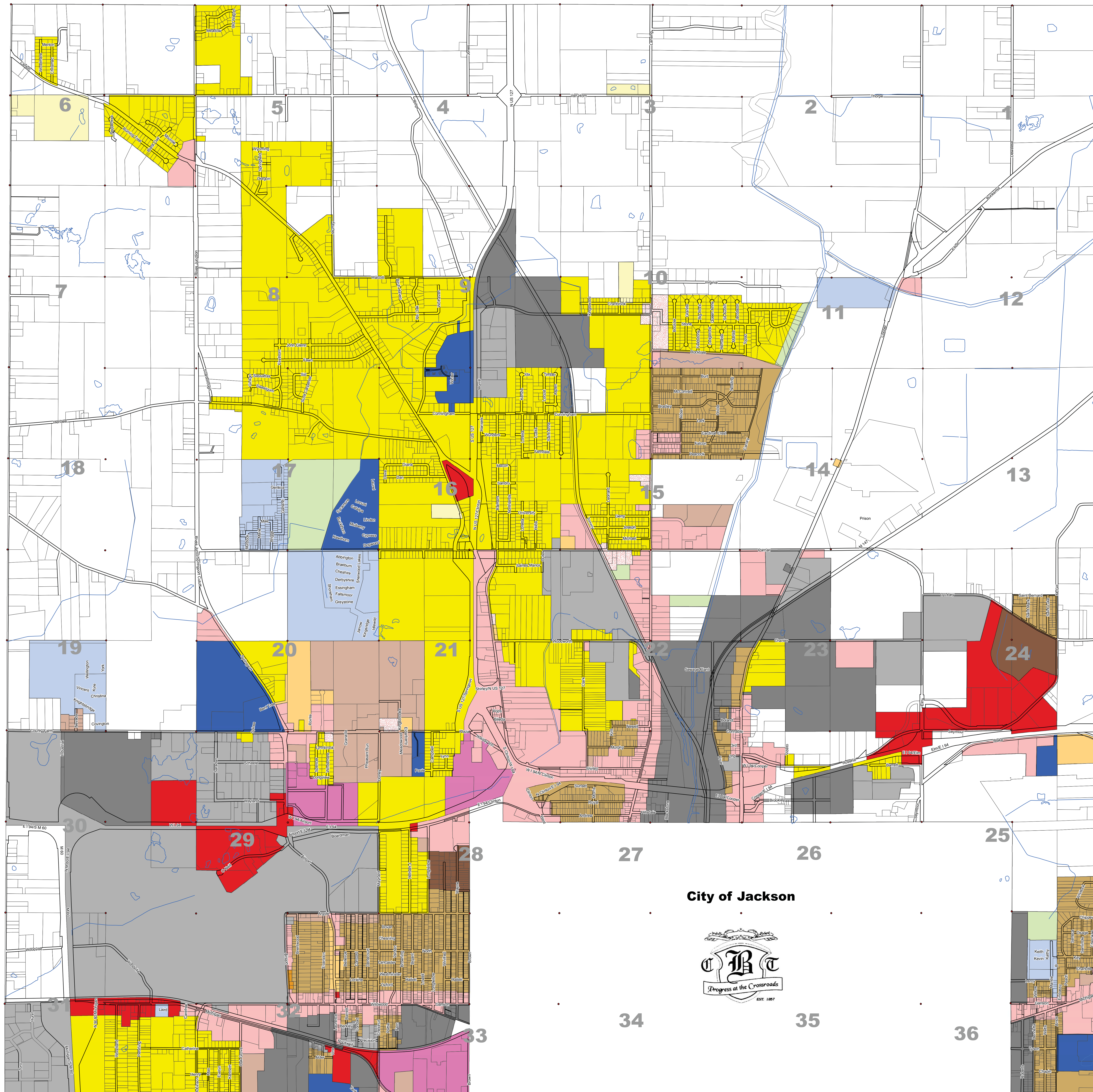
Jackson County, Michigan

## ZONING

### LEGEND

-  AG-1 Agricultural District
-  RNF-1 Rural Non-Farm Residential District
-  RS-1 Suburban Residential District
-  RU-1 Urban Residential District
-  RU-2 Two Family Urban Residential District
-  RM-1 Multiple Family Residential District
-  MH-1 Mobile Home Residential District
-  PR-1 Planned Residential District
-  O-1 Office District
-  O-2 Office/Research District
-  C-1 Local Commercial District
-  C-2 General Commercial District
-  C-3 Highway Commercial District
-  PC-1 Planned Commercial District
-  RO-1 Recreation Open Space District
-  I-1 Light Industrial District
-  I-2 Heavy Industrial District

Zoning Revised to: March 18th, 2011  
Map Revised: September 29th, 2011



City of Jackson



0 500 1,000 2,000 3,000 4,000 5,000 Feet