

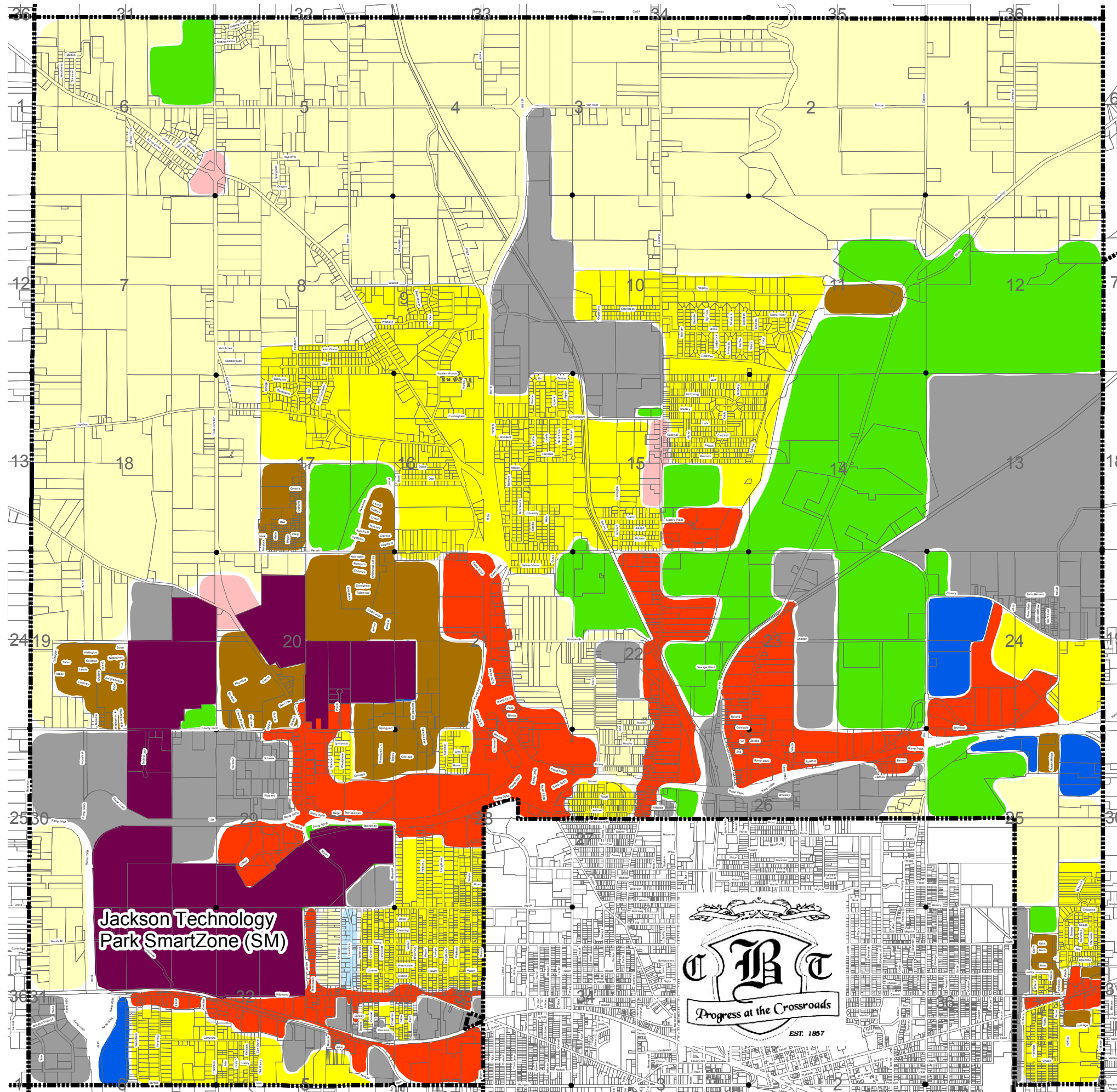
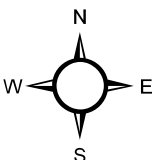

Map 4

BLACKMAN CHARTER TOWNSHIP Jackson County, Michigan

LAND USE PLAN

Legend

-  Low Density Residential
-  Moderate Density Residential
-  High Density Residential
-  Office
-  Office/Research
-  Local Commercial
-  General Commercial
-  Public / Quasi-Public
-  Light Industrial
-  Jackson Technology Park SmartZone Area (SM) (see separate map)



Adopted by Blackman Township Planning Commission: June 15, 2010
Adopted by Blackman Township Board: July 6, 2010